










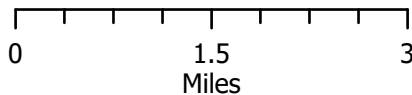
Green Bay METRO

Fixed Route & Microtransit 1/4 Mile Coverage Area

Legend

-  Proposed Fixed Routes
- Proposed Microtransit Zone**
-  Zone 1
-  Zone 2
-  Zone 3
-  Zone 4
-  Fixed Route Coverage Area
-  Microtransit Coverage Area
-  Fixed Route & Microtransit Coverage Area
-  Municipal Boundary

Note: Points outside of the beltline indicate individually served locations for microtransit. The coverage area is based on a 1/4 mile buffer area.



Map created by:
Brown County Planning Commission
Date: 6/17/2021

